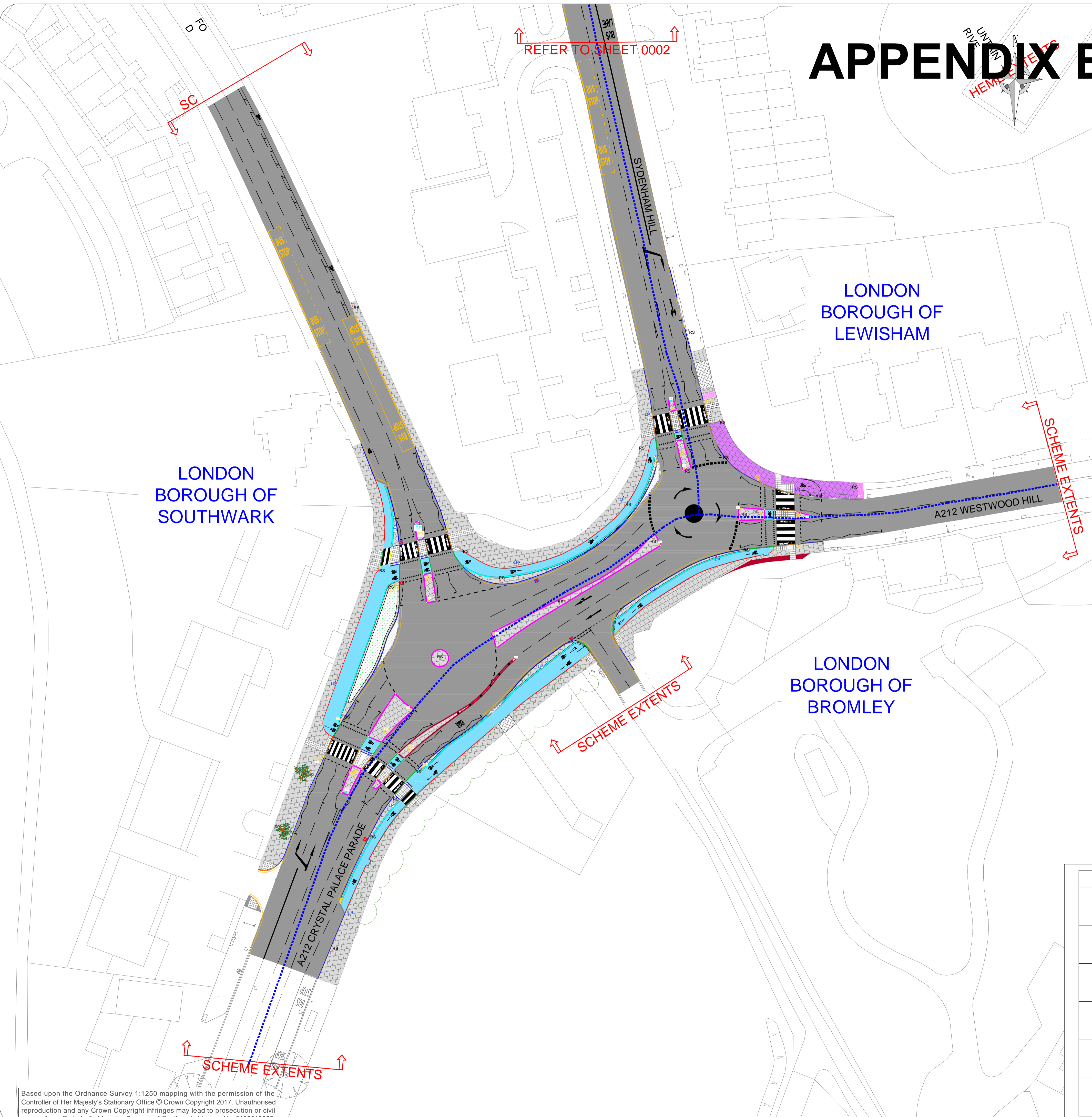






















APPENDIX B



REFER TO SHEET 0002



LEGEND (Cont.)













-  Proposed kerb line (K30-T1(H/S) Bullnose Granite Kerb, 150x300 profile, 800-1100mm. Silver Grey (fine-picked)
-  Proposed transitional kerb (K30-T1(H/S) Bullnose Granite Kerb, 150x300 profile, 800-1100mm. Silver Grey (fine-picked)
-  Proposed dropped kerb (K30-T1(H/S) Bullnose Granite Kerb, 150x300 profile, 800-1100mm. Silver Grey (fine-picked)
-  Proposed traffic-facing island kerb (K30-T1(H/S) Bullnose Granite Kerb, 300x300 profile, 800-1100mm. Silver Grey (fine-picked)
-  Proposed edge of over-run and crossover area (K15-T2(H/S) 60deg splay granite kerb, 150x225mm (25mm high splay) profile, 800-1100mm length, Silver Grey (fine-picked)
-  Proposed cycletrack segregation kerb (K15-T1(L/S) DS202 & DS603 - Bullnose Granite Kerb, 150x150mm profile, 800-1100mm length. Silver Grey (fine-picked)
-  Proposed cycletrack segregation transitional kerb (K15-T1(L/S) DS202 & DS603 - Bullnose Granite Kerb, 150x150mm profile, 800-1100mm length. Silver Grey (fine-picked)
-  Proposed cycletrack segregation dropped kerb (K15-T1(L/S) Bullnose Granite Kerb, 150x150mm profile, 800-1100mm length. Silver Grey (fine-picked)
-  Proposed cycle track delineator (K-T3-PC1) Precast Concrete kerb, 300x60mm profile, 800-1100mm length. Natural
-  Proposed traffic-facing 'stick on' island kerb Bullnose Granite Kerb, 300x175 profile, 800-1100mm. Silver Grey (fine-picked)
-  Proposed road markings
-  Proposed Belisha Beacon
-  Lamp column location
-  Road signs location
-  Proposed non-illuminated traffic bollard
-  Proposed illuminated traffic bollard
-  Proposed gully
-  Proposed greenery (details TBC)
-  Proposed chevron signs/marker posts
-  Borough boundaries

NOTES / LEGEND

NOTES

1. SCHEME EXTENTS ARE TO BE CONFIRMED FOLLOWING DISCUSSIONS WITH LB SOUTHWARK.
2. MAPPING DATA BASED ON OS TILES AND TOPOGRAPHICAL SURVEY SUPPLIED BY LB SOUTHWARK (MAY 2013).
3. PROPOSED LAYOUT BASED ON OPT3 REV5 AND AMENDED FOLLOWING DESIGN REVIEW/COMMENTS FROM STAGE 1/2 RSA, CLIENT COMMENTS AND THE REQUIREMENTS OF TIL.
4. LOCATIONS OF PROPOSED GULLIES ARE INDICATIVE ONLY AND ARE NOT THE RESULT OF ANY IN-DEPTH INVESTIGATION INTO LEVELS, ETC.
5. EXTENTS OF REQUIRED CARRIAGEWAY SURFACING ARE BASED ON A BRIEF VISUAL SURVEY - NO FURTHER INVESTIGATIONS (E.G. CORING, ETC.) HAVE BEEN UNDERTAKEN.
6. NO TRIAL PITS HAVE BEEN UNDERTAKEN TO DETERMINE THE LOCATION/DEPTH OF ANY BURIED SERVICES.
7. ALL FOOTWAYS ARE PROPOSED TO BE ≥1.8m WIDE; ALL ONE-WAY CYCLE TRACKS ≥1.5m; ALL TWO-WAY CYCLE TRACKS ≥2.0m; ALL CENTRAL ISLANDS/MEDIANS ≥0.6m. ALL NEW CYCLE TRACKS TO BE AT FOOTWAY LEVEL (TO AVOID DIVERSION OF UTILITIES).
8. THIS LAYOUT INVOLVES FOOTWAY WIDENING INTO VERGES NOT OWNED BY LB SOUTHWARK. SOME OF THIS LAYOUT IS BEYOND THE EXTENTS OF SOUTHWARK'S HIGHWAY BOUNDARY (REFER TO 60343287_C0279_SKE_0001).
9. DEPARTURES FROM SSDM MAY BE REQUIRED - TO BE INVESTIGATED FURTHER DURING DETAILED DESIGN.
10. STREET LIGHTING DESIGN HAS NOT YET BEEN UNDERTAKEN - COLUMN AND ROAD SIGNS LOCATIONS ARE INDICATIVE.
11. ALL SIGNS AND ROAD MARKINGS TO TSM AND TSRGD 2016.

LEGEND


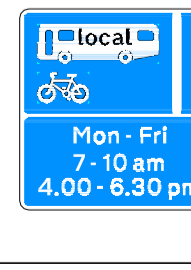

-  Existing hedges and tree branches to be trimmed back to fence line
-  Proposed footway and traffic island surfacing (F-PC-B1(63) British Standard precast concrete paving flag, pimple finish - FRP (600x600x63). Grey.)
-  Proposed footway and traffic island surfacing (British Standard precast concrete paving flag, pimple finish - FRP (400x400x50). Grey.)
-  Proposed vehicle cross-over surfacing (F-PC-B1(75) British standard precast concrete paving flag, pimple finish - SRP (600x600x75). Grey.)
-  Proposed shared footway - 30mm thick AC 6 DENSE SURF 100/150 PSV 50
-  Proposed cycle track - 30mm thick AC 6 DENSE SURF 100/150 PSV 50 (No colouring)
-  Proposed vehicle overrun area (Setts) - (B-PC(AS)-G1b Imitation granite sett precast concrete blocks (300x150x100). Anti-shift units. Mid grey.)
-  Proposed footway widening into existing verge
-  Proposed tactile blister paving (T(B)-PC2 Blister tactile precast concrete paving flag. Dark grey.)
-  Proposed corduroy or tram/ladder paving (T(C)-PC2 Corduroy tactile precast concrete paving flag. Dark grey.)
-  Proposed carriageway surfacing / full-depth construction (Bituminous mixture surface course 60MM Bi2S (SMA 25 BIN 40/60 DES WTR 1) + 40MM ST10 (PSV68) (TSCS 10 MACROTEXTURE LEVEL 3))
-  Proposed tree (details TBC)



C	20/03/17	THIRD DRAFT FOR COMMENT	EH	EH	AA	DW
B	20/01/17	SECOND DRAFT FOR COMMENT	SG	MSL	AA	DW
A	24/02/16	FIRST DRAFT FOR COMMENT	MSL	MSL	DW	AGB
Revision	Date	Amendment	Drawn	Design	Checked	Approved



Project	CRYSTAL PALACE PARADE - DETAILED DESIGN					
Title	PROPOSED FINAL OUTLINE DESIGN LAYOUT					
Contract No.	60343287 - C0279	Drawn	MSL	Designed	MSL	
Scale	NTS	Purpose	FOR DISCUSSION	Checked	DW	Approved
Drawing No.	60343287-C0279-DWG-0001					Rev.
Date Drawn	24 FEB 2016	Date Issued	24 FEB 2016			

TSRGD DIAGRAMS			
606		958	
N/A			
611.1		959B	
674			
955		877 (V)	
956		7014 (V)	

Based upon the Ordnance Survey 1:1250 mapping with the permission of the Controller of Her Majesty's Stationary Office © Crown Copyright 2017. Unauthorised reproduction and any Crown Copyright infringements may lead to prosecution or civil proceedings. On behalf of London Borough of Southwark. Licence No. 0100019252.



NOTES / LEGEND

- NOTES**
1. SCHEME EXTENTS ARE TO BE CONFIRMED FOLLOWING DISCUSSIONS WITH LB SOUTHWARK.
 2. MAPPING DATA BASED ON OS TILES AND TOPOGRAPHICAL SURVEY SUPPLIED BY LB SOUTHWARK (MAY 2013).
 3. PROPOSED LAYOUT BASED ON OPT3 REV5 AND AMENDED FOLLOWING DESIGN REVIEW/COMMENTS FROM STAGE 1/2 RSA, CLIENT COMMENTS AND THE REQUIREMENTS OF TIL.
 4. LOCATIONS OF PROPOSED GULLIES ARE INDICATIVE ONLY AND ARE NOT THE RESULT OF ANY IN-DEPTH INVESTIGATION INTO LEVELS, ETC.
 5. EXTENTS OF REQUIRED CARRIAGEWAY SURFACING ARE BASED ON A BRIEF VISUAL SURVEY - NO FURTHER INVESTIGATIONS (E.G. CORING, ETC.) HAVE BEEN UNDERTAKEN.
 6. NO TRIAL PITS HAVE BEEN UNDERTAKEN TO DETERMINE THE LOCATION/DEPTH OF ANY BURIED SERVICES.
 7. ALL FOOTWAYS ARE PROPOSED TO BE ≥1.8m WIDE; ALL ONE-WAY CYCLE TRACKS ≥1.5m; ALL TWO-WAY CYCLE TRACKS ≥2.0m; ALL CENTRAL ISLANDS/MEDIANS ≥0.6m. ALL NEW CYCLE TRACKS TO BE AT FOOTWAY LEVEL (TO AVOID DIVERSION OF UTILITIES).
 8. THIS LAYOUT INVOLVES FOOTWAY WIDENING INTO VERGES NOT OWNED BY LB SOUTHWARK. SOME OF THIS LAYOUT IS BEYOND THE EXTENTS OF SOUTHWARK'S HIGHWAY BOUNDARY (REFER TO 60343287_C0279_SKE_0001).
 9. DEPARTURES FROM SSDM MAY BE REQUIRED - TO BE INVESTIGATED FURTHER DURING DETAILED DESIGN.
 10. STREET LIGHTING DESIGN HAS NOT YET BEEN UNDERTAKEN - COLUMN AND ROAD SIGNS LOCATIONS ARE INDICATIVE.
 11. ALL SIGNS AND ROAD MARKINGS TO TSM AND TSRGD 2016.

- LEGEND**
- Proposed road markings
 - RS Proposed road sign(s) location
 - Proposed carriageway surfacing / full-depth construction (Bituminous mixture surface course 60MM Bi2S (SMA 25 BIN 40/60 DES WTR 1) + 40MM ST10 (PSV68) (TSCS 10 MACROTEXTURE LEVEL 3))
 - Borough boundaries



C	20/03/17	EXTENTS CHANGE- BUS LANE EXTENSION	EH	EH	AA	DW
B	-	NOT ISSUED	-	-	-	-
A	-	NOT ISSUED	-	-	-	-
Revision	Date	Amendment	Drawn	Design	Checked	Approved



Project		CRYSTAL PALACE PARADE - DETAILED DESIGN			
Title		PROPOSED FINAL OUTLINE DESIGN LAYOUT			
Contract No.	60343287 - C0279	Drawn	EH	Designed	EH
Scale	NTS	Purpose	FOR DISCUSSION	Checked	AA
Drawing No.	60343287-C0279-DWG-0002	Approved	DW	Rev.	C
Date Drawn	20 MAR 2017	Date Issued	20 MAR 2017		

Based upon the Ordnance Survey 1:1250 mapping with the permission of the Controller of Her Majesty's Stationary Office © Crown Copyright 2017. Unauthorised reproduction and any Crown Copyright infringings may lead to prosecution or civil proceedings. On behalf of London Borough of Southwark. Licence No. 0100019252.